LOC I-LEI	APP CRS	Rwy ldg	7500
108.5	232°	TDZE	435
		Apt Elev	435

ILS or LOC RWY 23L
RALEIGH-DURHAM INTL (RDU)

DME or RADAR REQUIRED

MALSR

MISSED APPROACH: Climb to 1000 then climbing left turn to 2600 via heading 050° and RDU R-087 to ZEBUL Int and hold.

ATIS	RALEIGH APP CON	RALEIGH TOWER (EAST)	RALEIGH TOWER (WEST)	GND CON (EAST)	GND CON (WEST)	CLNC DEL
123.8	128.3 307.9	127.45 257.8 Rwys 5R-23L and 14-32	119.3 257.8 Rwy 5L-23R	121.9 348.6 Rwys 5R-23L and 14-32	121.7 348.6 Rwy 5L-23R	120.1

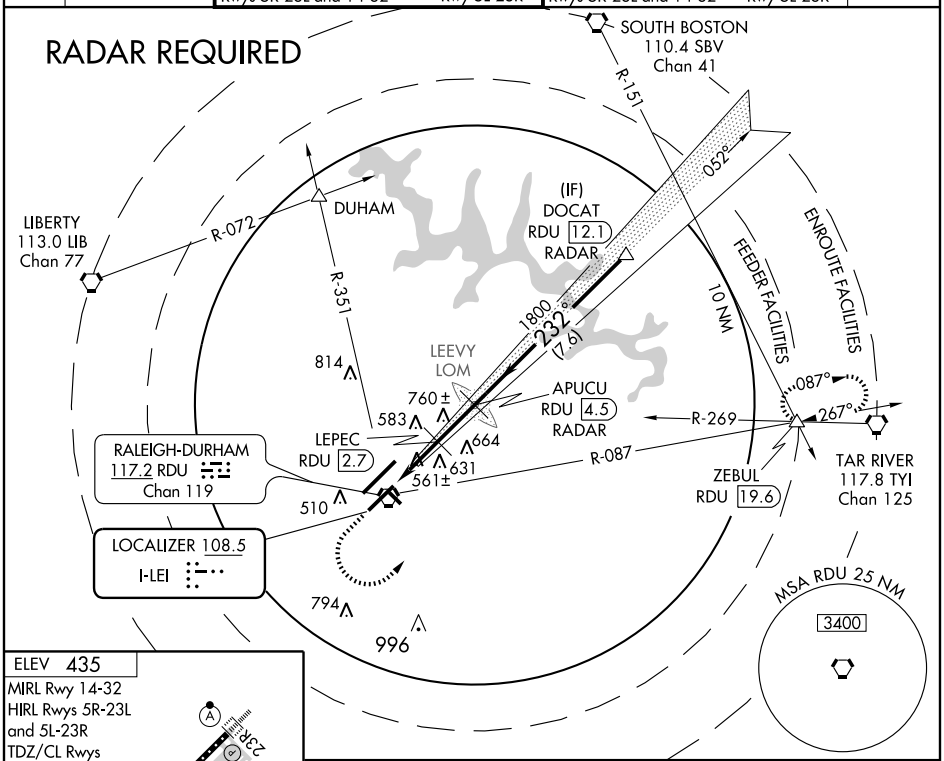

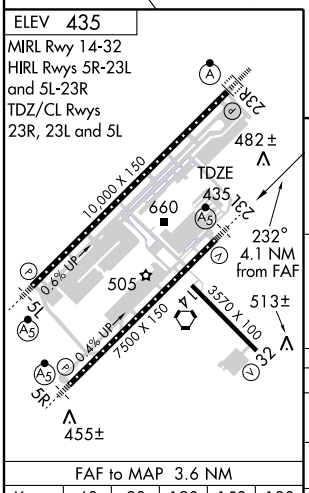

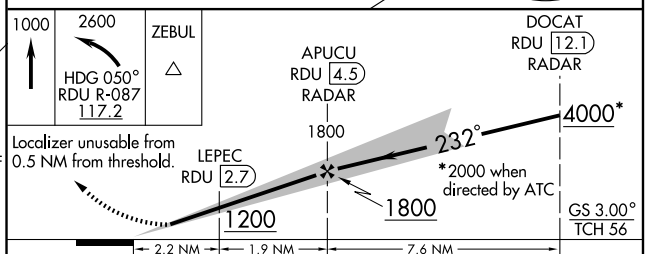

FAF to MAP 3.6 NM					
Knots	60	90	120	150	180
Min:Sec	3:36	2:24	1:48	1:26	1:12

CATEGORY	A	B	C	D
S-ILS 23L	647/18 212 (300-½)			
S-LOC 23L	820/24 385 (400-½)			820/40 385 (400-¾)
CIRCLING	960-1 525 (600-1)		960-1½ 525 (600-1½)	1060-2 625 (700-2)

SE-2, 14 FEB 2008 to 13 MAR 2008